

date 11/10/16
Rirc 2/10.1/24/13

②



የአካባቢ ጥበቃና የአየር ንቁሳሽነት ሚኒስቴር
Ministry of Environment,
Forestry & Climate Change

UNDP Country Office

Addis Ababa

Subject: PAA Project 4th Quarter of the year 2015 FACE Report

Based on the approved annual work plan for year 2015 of the Promoting Autonomous Adaptation at the Community level in Ethiopia Project, We have prepared an expenditure report that amounts ETB **164,629.84** (One hundred sixty four thousand six hundred twenty nine and eighty four cents only) for the 4th Quarter of 2015.

Please find attached here with a 9 Pages report.



Sincerely,

Tesefaye Woldeyes
PAA Project Manager

CC:
→ PAA Project Office

MEF



Funding Authorization and Certificate of Expenditures

Country: Ethiopia

Programme Code & Title: 81746 : Promoting Autonomous Adaptation at the Community Level in Ethiopia

Date: 11/01/2016


Type of Request: Cash Transfer Reimburs Direct Payment

Responsible officer (s) Testaye Woldeyes

Implementing Institution: Ministry of Environment, Forest & Climate Change

Exchange Rate : 21.0041

Activity Description from AWP with Duration	Coding for UNDP		Authorised Amount A	Actual Project Expenditure B	Expenditures accepted by Agency C	Balance D=A-C	New Request Period & Amount (Jan 1 - March 31, 2016) E	Authorised Amount F	Outstanding Authorised Amount G=D+F
	Account	Fund							
Activity 1.1.4: Training will be provided to the 4 Woreda task teams in participatory Vulnerability Risk assessment techniques including agro-ecological assessments and interpretation of spatial information and climate scenario modeling		GEF							
		GEF							
		GEF							
Sub total									
Activity 1.2.2: Background information sheets and local public documents on climate change, its causes and effects designed for sub-national government officials prepared by MEF, translated into the relevant regional languages and disseminated through Woreda.net and Woreda level seminars led by Woreda EPA officials.		GEF							
Sub total									




<p>Activity 1.3.2: Prepare projected scenarios for future climate impacts to Addis Ababa and the Kebeles using both scientific/GIS information including downscaled weather information, by the task teams with local people engagement</p>	<p>GEF</p>		
<p>Activity Result 1.3.3: Provide specialist mentoring (on the job training) and tools (such as GIS-based climate vulnerability assessment and landscape planning tools) to help the task team members in Addis Ababa and the 4 wereda and 8 kebeles to interpret and develop area-based vulnerability profiles to prioritise both risks and opportunities related to climate change</p>	<p>GEF</p>		
<p>Sub total</p>			
<p>Activity 1.4.1: Provision of support (training and specialist advice) to the task teams on the requirements and on inter-sectoral responses prioritization in all the 8 kebeles. This will happen concurrent to the scenario development</p>	<p>GEF</p>		
<p>Activity 1.4.2: Carry out sectoral responses prioritization process by exploring how well existing development plans, local sector intervention plans, disaster risk plans and existing projects in the area offer adaptation value and where additional support is needed to make them climate change compatible.</p>	<p>GEF</p>		
<p>Activity 1.4.3: Provide support to the task teams during drafting of their integrated climate resilience plans by provision of relevant expertise</p>	<p>GEF</p>		



<p>Activity 1.4.4: Provide support to Addis Ababa city administration to identify adaptation opportunities and priorities as part of the process of capacity development for integrated climate change investment planning, which could serve as a demonstration of city adaptation planning to other urban centers in Ethiopia</p>	<p>GEF</p>		
<p><i>Sub total</i></p>			
<p>Activity 1.5.1: Assess cost benefit of the integrated adaptation approaches being implemented by woreda task teams.</p>	<p>GEF</p>		
<p>Activity 1.5.2: Assess financial flow requirements and additional costs (where actions are additional to current plans) will be made by the combined team with specialist economics support.</p>	<p>GEF</p>		
<p>Activity 1.5.3: undertake prioritization of the costs and benefits of the proposed actions in the territorial climate resilient green growth plans</p>	<p>GEF</p>		
<p>Activity 1.5.4: Assess and identify the potential financial instruments for implementing zed adaptation measures and green growth requirements</p>	<p>GEF</p>		
<p>Activity 1.5.5: In Addis Ababa, the lessons from piloting particular adaptation measures will be fed back into the economic, environmental and social cost-benefit analysis to inform development of an investment strategy.</p>	<p>GEF</p>		
<p><i>Sub Total</i></p>			
<p>Activity 1.6.1: prepare a consolidated Climate Resilient Green Growth Strategy and prioritized investment plan for Addis Ababa.</p>	<p>GEF</p>		




<p>Activity 1.6.2: Assess financial flow requirements and additional costs; with specialist support from UNDP, facilitate access to the national mechanism and international opportunities to build a climate resilient economy in Addis Ababa City.</p>	<p>GEF</p>						
<p>Activity 1.6.3: Addis Ababa City Administration will share its lessons at a conference of urban planners from throughout the country with the aim of catalyzing a review of development plan for other city regional states (Dire Dawa), and other city administrations (for example Mekele, Jimma, Awassa, Harer, Bahir Dar).</p>	<p>GEF</p>						
<p><i>Subtotal</i></p>							
<p>Outcome 1 total</p>							
<p>Activity 2.1.1 Additional farmer self-help groups mainly focusing on women will be formed at each of the eight Kebeles and at 2 urban kebeles in A.A sites with respect to the various interventions; if suitable groups do not already exist at the time of project initiation.</p>	<p>GEF</p>						
<p>Activity 2.1.2 provide practical training and demonstration of the practices for targeted farmers.</p>	<p>GEF</p>						
<p>Activity 2.1.3 Provide GIS based practical training on techniques of analyzing and mapping the type and extent of soil erosion and flood related risks for subject matter specialists and planners in Addis Ababa</p>	<p>GEF</p>						
<p>Sub total</p>	<p>GEF</p>						



<p>Activity 2.2.1 Provide technical support by Kebele DAS with support from the Woreda project task teams to beneficiary farmers/farmers self help groups to prepare and manage their land where activities are being implemented.</p>						
<p>Activity 2.2.3 Implement the feasible activities as an integrated set of adaptation actions on at least 1,200 hectares of land across all sites.</p>	72305	GEF	363,629.84	164,629.84		
<p>Activity 2.2.5: In the case of Selga 23 (Asosa), a program of environmental reforestation on sensitive areas will be undertaken, lead by the Kebele.</p>		GEF				
<p><i>Subtotal</i></p>		GEF	363,629.84	164,629.84		
<p>Activity 2.3.3 Implement CC adaptation measures by putting in place flood control dams and soil conservation measures at priority sites in Addis Ababa</p>		GEF				
<p>Activity 2.3.4 Assess the cost effectiveness of the pilots by measuring actual (measured) against expected (modeled) impact</p>		GEF				
<p>Activity 2.3.5 Assess scale up costs and feedback learning gained into the city planning process in Addis Ababa</p>		GEF				
<p>Activity 2.3.6 develop market linkage strategy to add value on marketing process for beneficiary farmers</p>		GEF				
<p><i>Sub total</i></p>		GEF				



<p>Activity 2.4.1 A prioritized investment plan for the scale up of the integrated adaptation packages - that takes into account alignment with national strategies and national scale development programmes - will be prepared</p>	GEF		
<p><i>Sub total</i></p>			
<p>Outcome 2 total</p>		363,629.84	164,629.84
<p>Activity 3.1.2 NMA will produce downscaled information (to the extent possible) and provide mentoring support for the task team in the pilot Woredas to be able to understand and use the data available</p>	GEF		
<p>Activity 3.1.7: NMA will be resourced and provided capacity building to utilize the meteorological stations and to undertake training of small holder farmers and kebele development agents so that they can interpret and use the weather information provided.</p>	GEF		
<p>Activity 3.1.8. Model historical rainfall with other environmental data (e.g. river flows) in the selected Kebeles and catchments to establish the past relationships between environmental attributes (land cover, river flows) and rainfall to aid future seasonal land use planning and hazard mapping by MEF, with assistance from relevant research institutions (e.g. AAU) and Regional Bureaus (e.g. Bureaus of Water and Energy)</p>	GEF		
<p><i>Subtotal</i></p>			
<p>Activity 3.2. 3. Develop a data exchange strategy that can make use of Woreda Net infrastructure by assessing the compatibility of existing data.</p>	GEF		
	GEF		



[Handwritten signature]

<p>Activity 3.2.4: MEF and NMA will launch an information dissemination program to ensure Woredas are aware of the availability of data.</p>	<p>GEF</p>		
<p>Activity 3.2.5: User feedback will be solicited to enable improvements to be made to the system.</p>	<p>GEF</p>		
<p>Activity 3.3.2: Assess Current disaster risk insurance in place for Addis Ababa and how climate change risk management can be built into current plans</p>	<p>GEF</p>		
<p>Activity 3.3.3: Assess Current disaster risk insurance in place for Addis Ababa and how climate change risk management can be built into current plans</p>	<p>GEF</p>		
<p>Activity 3.3.4: Implement Weather Index based Crop Insurance Scheme with interested participating farmers in the pilot Kebeles to test and refine the design of the scheme.</p>	<p>GEF</p>		
<p>Activity 3.3.5: The success of these pilots will be monitored and the experiences learned will be used to develop a climate risk reducing finance and / or insurance scheme that may be used as part of the climate change adaptation packages being developed.</p>	<p>GEF</p>		
<p>Subtotal</p>	<p>GEF</p>		
<p>Activity 3.4.3: The information and lessons from the implementation will also be made available virtually through Woreda.net.</p>	<p>GEF</p>		
<p>Activity 3.4.4: Lessons learned through annual project appraisals at each site will be written up and shared across Woreda.net.</p>	<p>GEF</p>		



Certification

- * The undersigned authorized officer of the above-Mentioned implementing institution hereby certifies that:
- * The actual expenditures for the period stated herein has been disbursed in accordance with the AWP and request with itemized cost estimates. The detailed accounting documents for these expenditures can be made available for
- * The progress report for the activities stated herein has been submitted.

Date Submitted: 11 /01 / 2016

Signature: _____



Name: _____

Title: _____

Notes:- Shaded areas to be completed by the UN Agency and non-shaded areas to be completed by the counterpart
FOR AGENCY USE ONLY:

Approved by:	_____
Name:	_____
Title:	_____
Date:	_____



FOR UNDP USE ONLY	
New Funding Release	
Activity 1	_____
Activity 2	_____
Administration	_____
Total	_____

